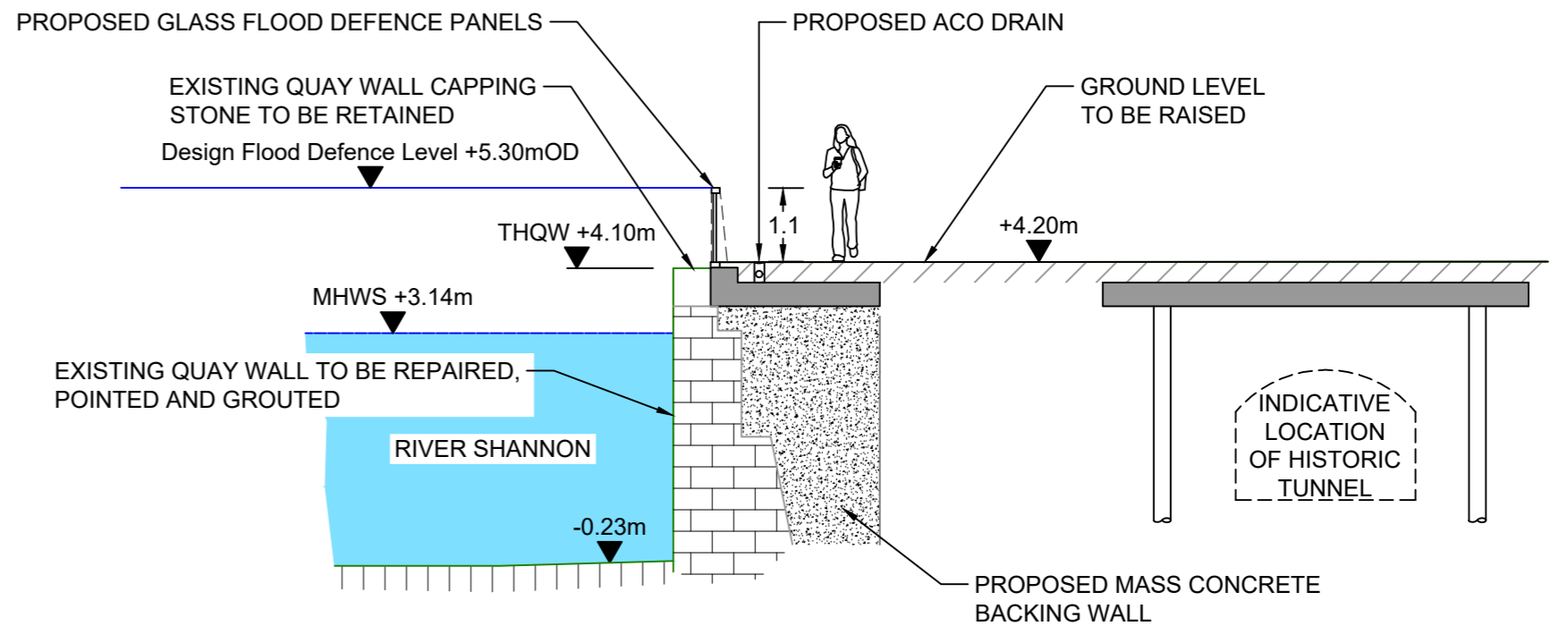
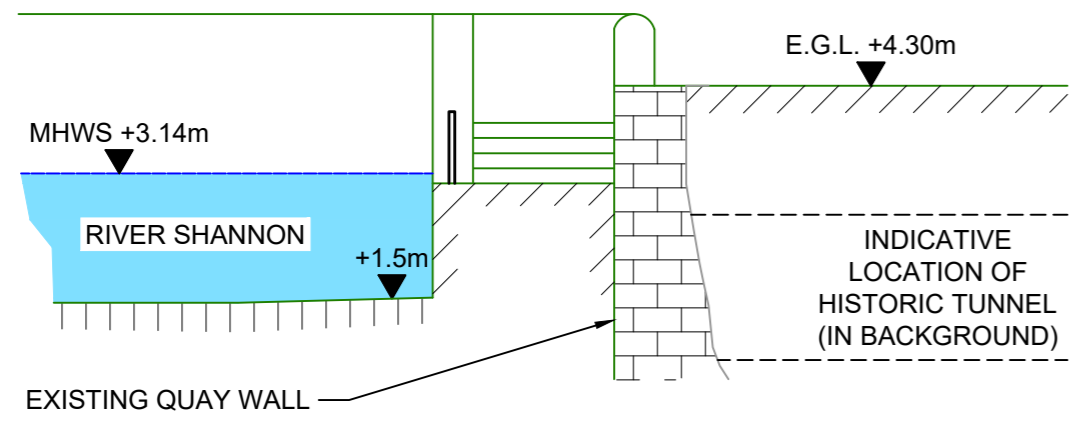


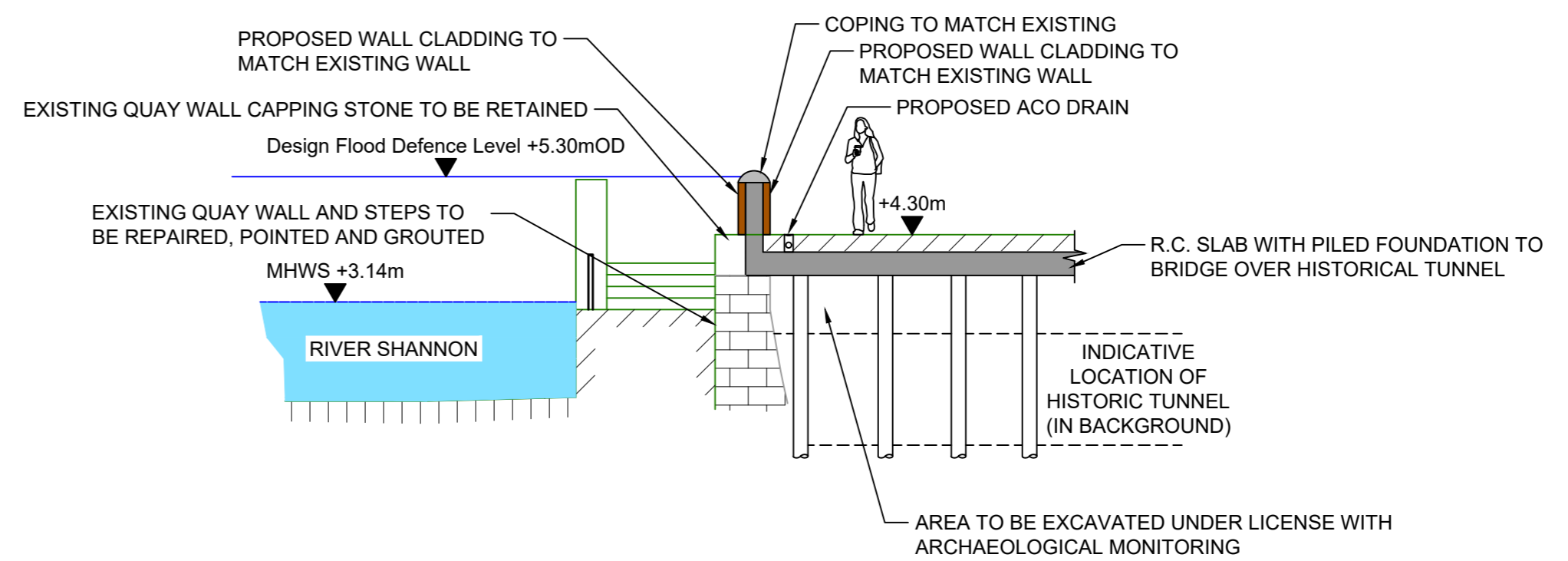
AREA B3
CROSS-SECTION B3-13
CH 3672m
EXISTING



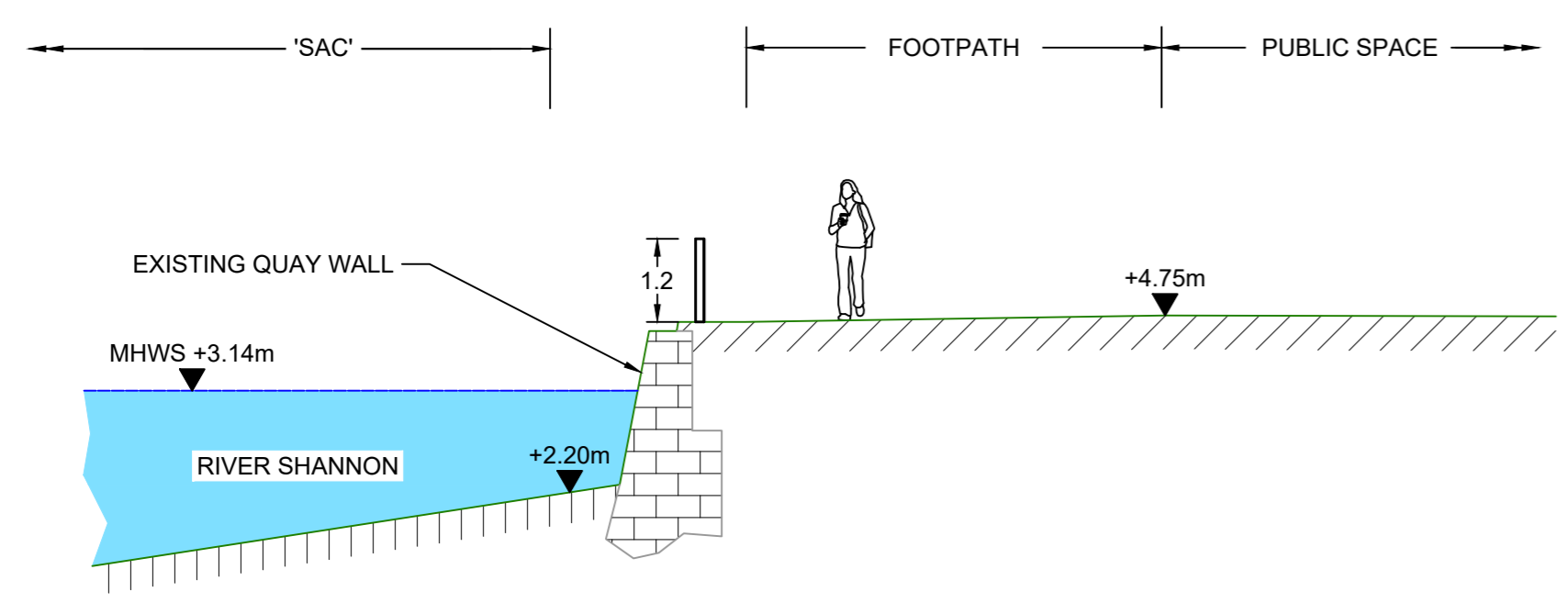
AREA B3
CROSS-SECTION B3-13
CH 3672m
EXISTING



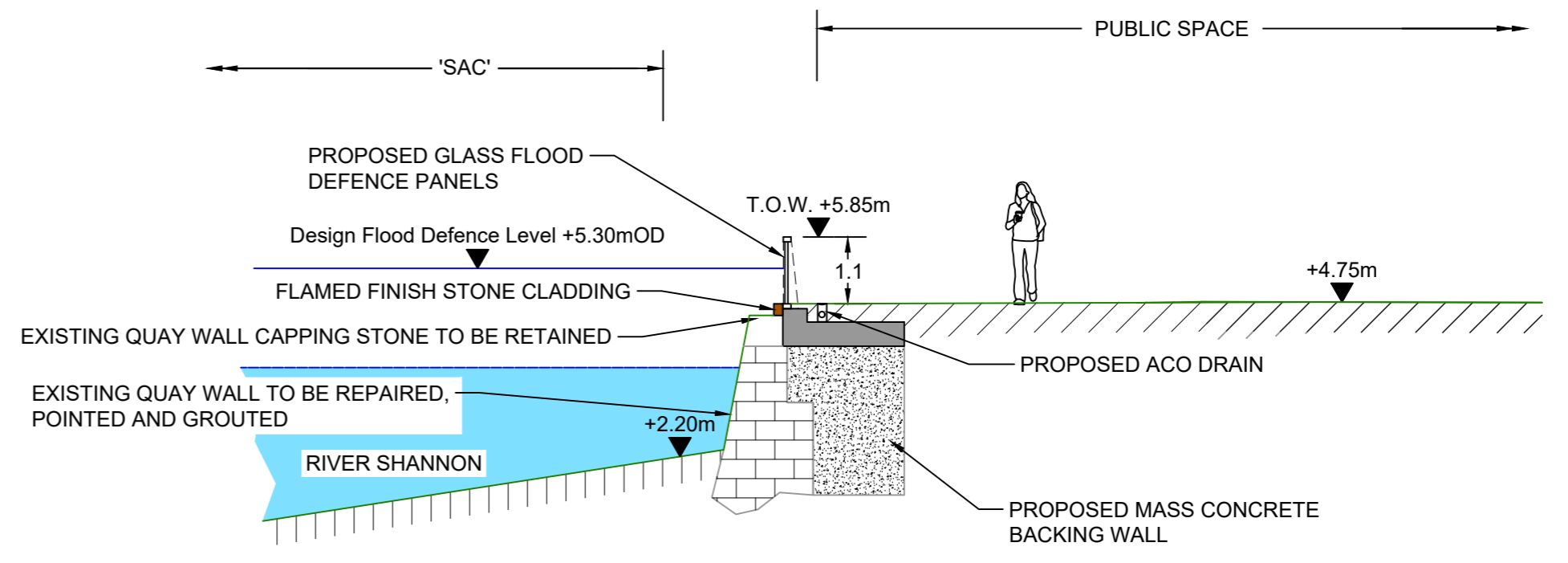
AREA B3
CROSS-SECTION B3-14
CH 3683m
EXISTING



AREA B3
CROSS-SECTION B3-14
CH 3683m
PROPOSED



AREA B3
CROSS-SECTION B3-15
5CH 3711m
EXISTING



AREA B3
CROSS-SECTION B3-15
CH 3711m
PROPOSED

NOTES:
1. ALL LEVELS SHOWN ARE TO ORDNANCE DATUM MALIN HEAD.
2. THIS DRAWING TO BE READ IN CONJUNCTION WITH ALL RELEVANT PLANNING DRAWINGS AND DOCUMENTS.

Legend	
	Proposed Reinforced Concrete Structure
	Stone Cladding
	Coping
	Proposed Bitmac Surface and Base
	Top of Historic Quay Wall (approx. level)

JBA consulting
Nicholas de Jong Associates
URBAN DESIGN

PL	Date	By	Chkd	Appd
PL1	19/12/19	TD	DOC	KL

Client
Comhairle Cathrach & Contae Luimnigh
Limerick City & County Council
OPW Office of Public Works

Job Title
KING'S ISLAND
FLOOD RELIEF SCHEME
Scale at A1: 1:100
Discipline: Infrastructure

ARUP
50 Ringsend Road,
Dublin 4, D04 T6X2, Ireland
t: +353 1 233 4455 f: +353 1 668 3169
www.arup.com

Drawing Title
Area B3 Historic Features Sections
Job No: **265545**
Drawing Status: **Planning**
Drawing No: **KIFRS-C-121**
Issue: **PL1**